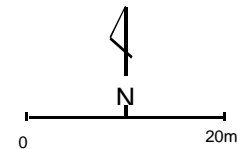
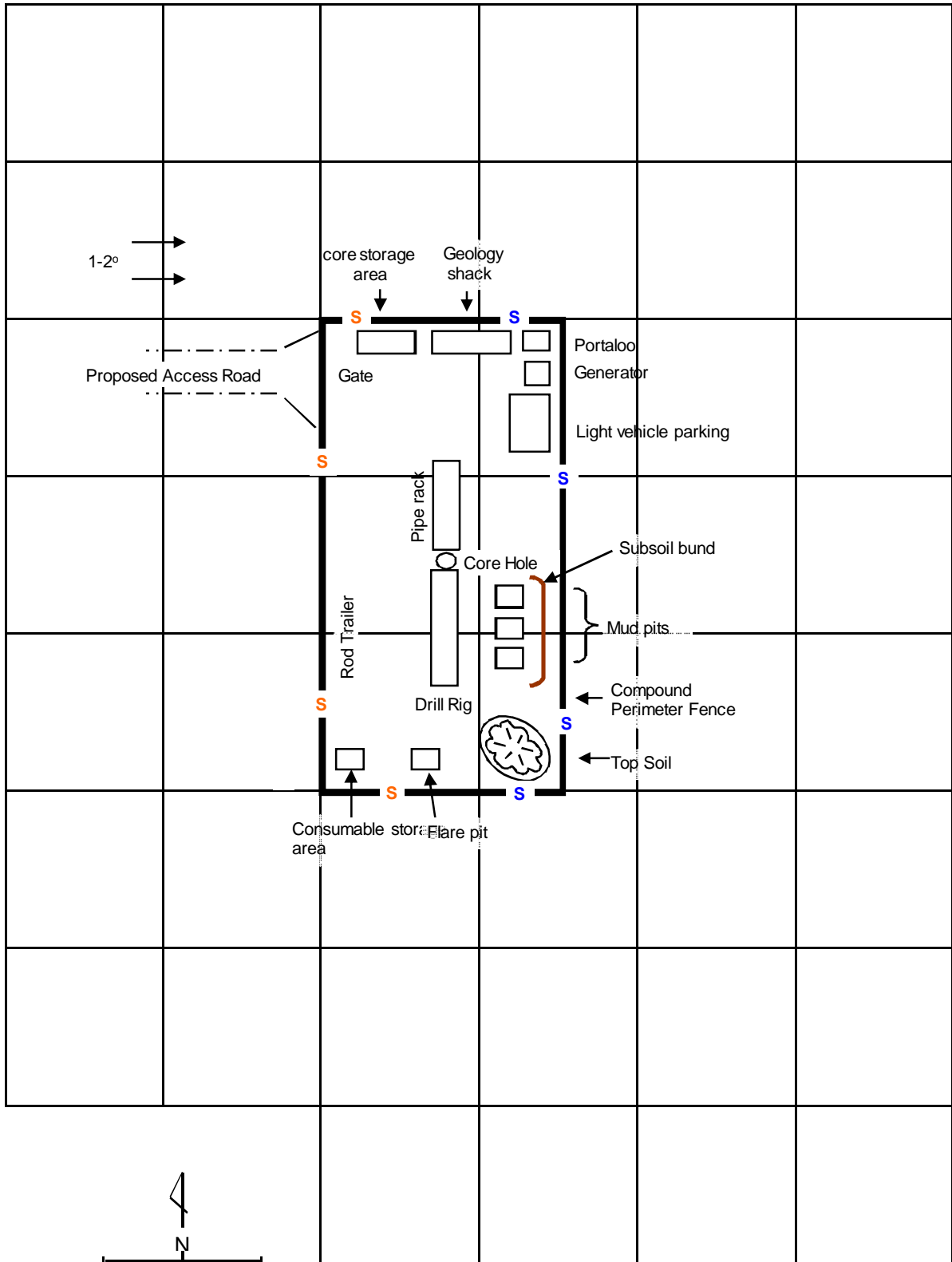






DRAFT - SUBJECT TO APPROVAL



LEGEND

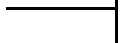
-  Slope Direction and Magnitude
-  Proposed Bunding or trench
-  General sediment fencing
-  Primary downslope sediment fencing

Property Owner:		Date: 28.01.08	
Property: Lot 3 DP 7639		Coordinates: 151°8' 19.44"E, 32°57' 33.03"S	
Scale: 1:12,942	Well Site Layout & Design		Soil and Water Management
Designed By: PT	Checked by: SB	Date Drawn: 28/01/2008	Well No: WB01
Consultant: IN-HOUSE CONSULTANT		Project (Property): PEL 267	
		Client: Sydney Gas Co.	Council: Singleto



)8

} "S
ater
:Plan



n