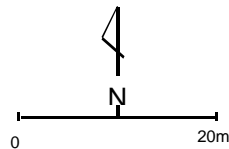
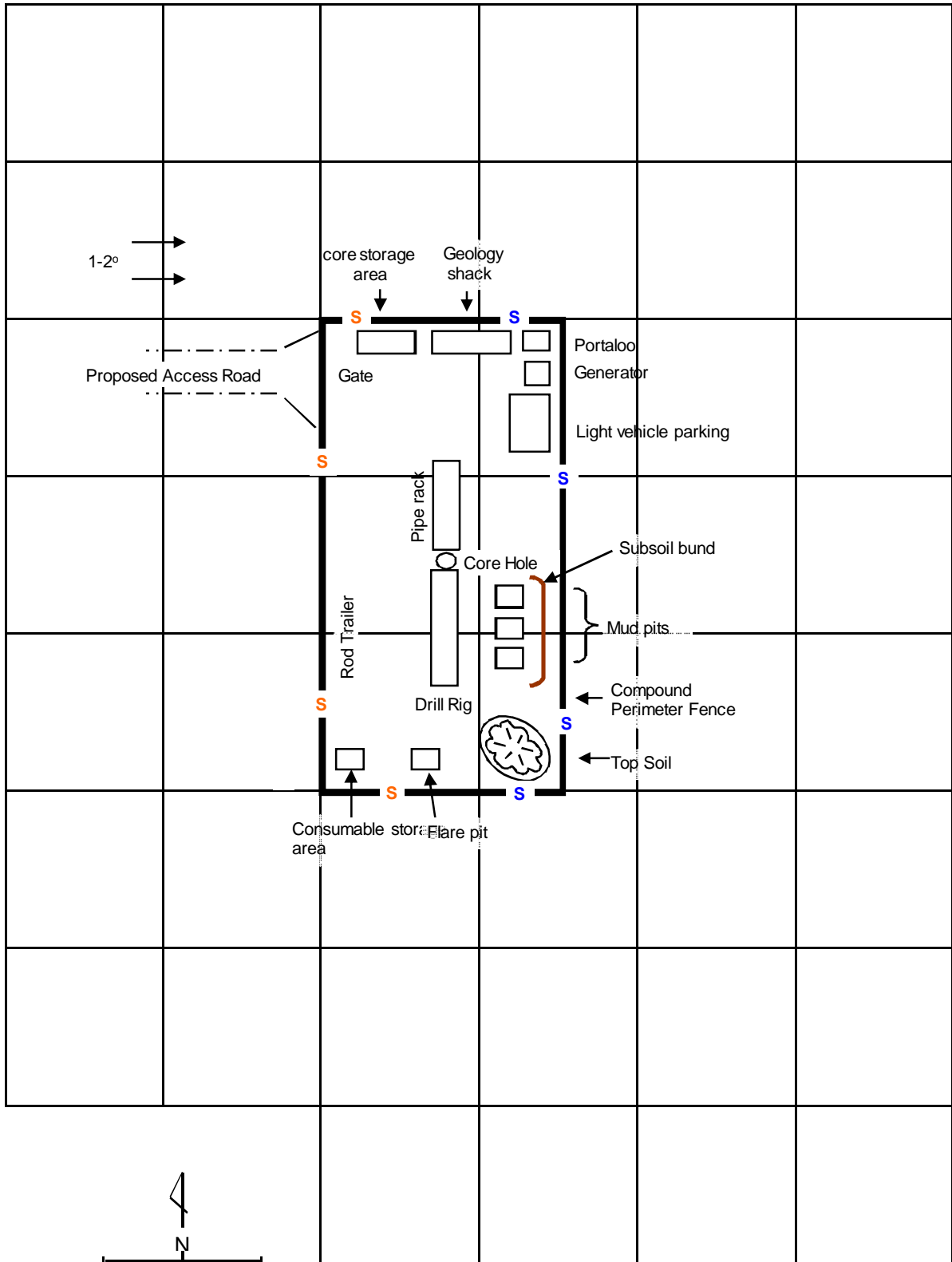







DRAFT - SUBJECT TO APPROVAL



LEGEND

-  Slope Direction and Magnitude
-  Proposed Bunding or trench
-  General sediment fencing
-  Primary downslope sediment fencing

Property Owner:		Date: 27.2.20	
Property: Lot 14, DP 664533		Coordinates: 151°4' 57.52"E, 32°52' 32.66	
Scale 1:5,273	Well Site Layout & Design		Soil and Water Management
Designed By PT	Checked by SB	Date Drawn 27/02/2008	Well No PC01
Consultant IN-HOUSE CONSULTANT		Project (Property) PEL 267	Council Singleto
		Client Sydney Gas Co.	



27.2.2008

›S
ater
:Plan

n