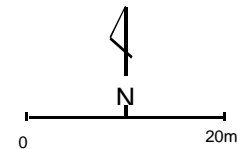
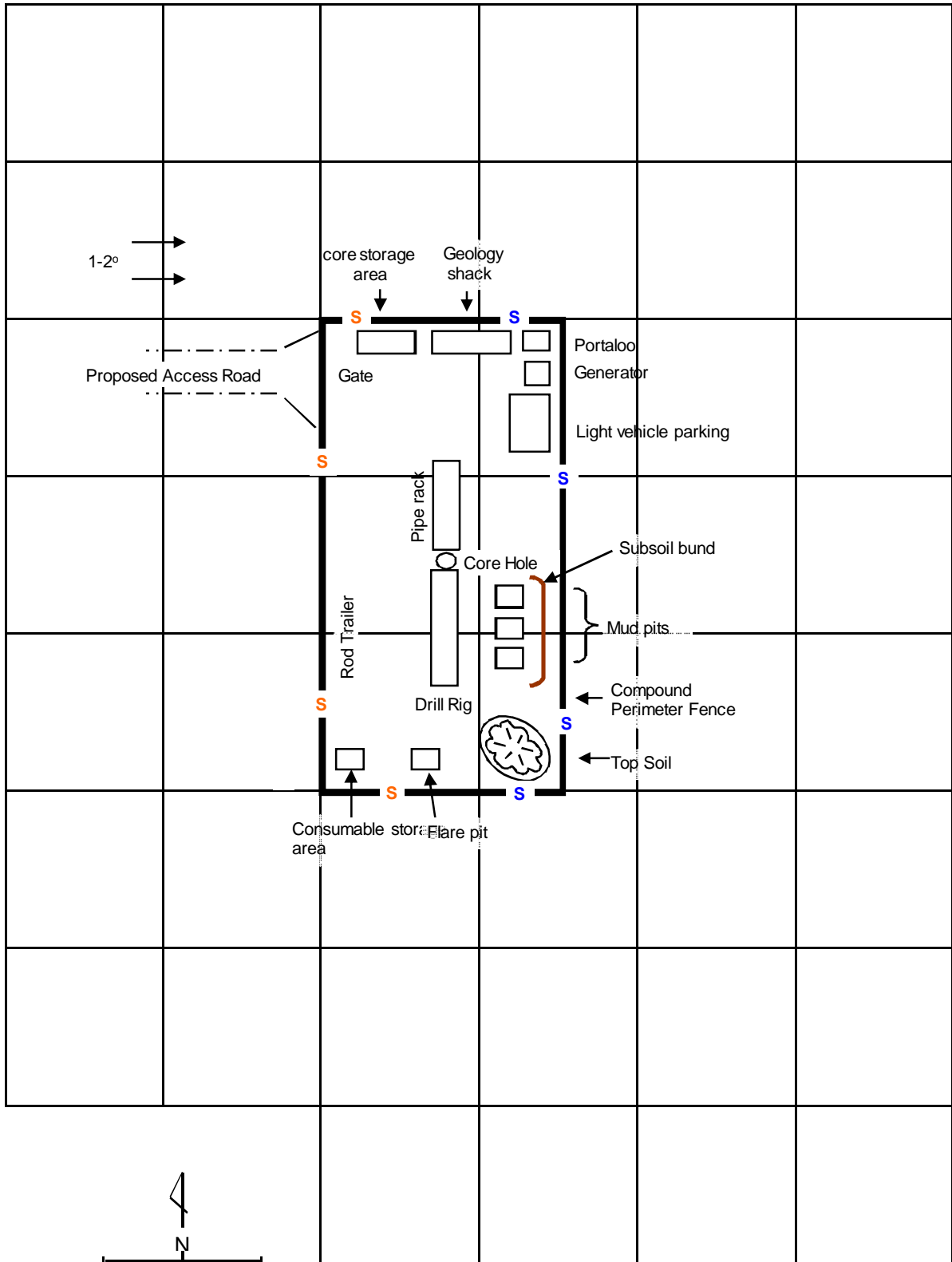






DRAFT - SUBJECT TO APPROVAL



LEGEND

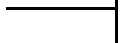
-  Slope Direction and Magnitude
-  Proposed Bunding or trench
-  General sediment fencing
-  Primary downslope sediment fencing

Property Owner:		Date: 14.02.08	
Property: Lot 2 DP 245730		Coordinates: 151°15' 27.04"E, 32°34' 20.6"S	
Scale: 1:11,281	Well Site Layout & Design		Soil and Water Management
Designed By: PT	Checked by: SB	Date Drawn: 14/02/2008	Well No: RI01
Consultant: IN-HOUSE CONSULTANT		Project (Property): PEL 267	
		Client: Sydney Gas Co.	Council: Singleton



8

8"S  
ater  
:Plan



n